



SANTA BARBARA WILDFIRE RESILIENCY PROJECT


After Action Report (Before and After Photo Documentation) – Stevens Park

Post-activity photos may not match the exact location of the pre-activity photos. Some post-activity photos were taken from different, or additional, locations to accurately document the completed vegetation management activities.

Stevens Park

Work Area 1 Before	Work Area 1 After
	







N/A



Work Area 2 Before	Work Area 2 After
	
	N/A

Work Area 3 Before	Work Area 3 After
 A photograph showing a hillside covered in dense, dry, brownish vegetation and shrubs. The background is filled with a thick canopy of green trees under a clear sky.	 A photograph showing the same hillside after treatment. The foreground is dominated by a lush, green field of tall grass. The background trees and sky are the same as in the 'Before' photo.

Work Area 4 Before	Work Area 4 After
	<div data-bbox="824 195 1528 262">South West Elevation ☀ 30°NE (T) ● 34.449359°N, 119.735226°W ±6m ▲ 88</div>  <div data-bbox="824 751 1528 795">Pax Environmental- AF 25 Nov 2025</div>
	<div data-bbox="824 800 1528 867">North West Elevation ☀ 127°SE (T) ● 34.449467°N, 119.735262°W ±5m ▲ 93</div>  <div data-bbox="824 1360 1528 1398">Pax Environmental- AF 25 Nov 2025</div>





N/A



N/A





N/A






N/A



Work Area 6 Before	Work Area 6 After
 A photograph showing a rocky, brush-covered slope. A prominent bush with bright yellow leaves is in the center. The ground is covered with dry leaves and small plants.	 A photograph showing the same area after work. A small stream or channel of water is visible, flowing over the rocks. The brush has been cleared, and the water is more prominent.







Work Area 9 Before	Work Area 9 After
	
	





Work Area 10 Before	Work Area 10 After
	
	










Work Area 12 Before	Work Area 12 After
	<div>South Elevation</div> <div>☉ 351°N (T) ● 34.447305°N, 119.735104°W ±3m ▲ 82</div>  <div>Pax Environmental- AF25 Nov 2025</div>
N/A	<div>South Elevation</div> <div>☉ 354°N (T) ● 34.447406°N, 119.734991°W ±5m ▲ 83</div>  <div>Pax Environmental- AF25 Nov 2025</div>



Work Area 14 Before	Work Area 14 After
 A photograph showing a dense thicket of trees and shrubs on a hillside. A person's hand is visible in the foreground, pointing towards the vegetation. The ground is covered with dry leaves and rocks.	 A photograph showing the same area after a wildfire. The dense vegetation has been cleared, revealing a large, open space with scattered rocks and a few remaining trees. The sky is visible in the background.

Work Area 15 Before	Work Area 15 After
	<div>South West Elevation</div> <div>☉ 24°NE (T) ● 34.447939°N, 119.735054°W ±2m ▲ 85</div>  <div>Pax Environmental- AF25 Nov 2025</div>
	N/A

Work Area 16 Before	Work Area 16 After
 A photograph showing a dense thicket of trees and shrubs in a wooded area. The trees have green foliage, and the ground is covered with dry leaves and branches.	 A photograph showing the same area after a wildfire. The trees are charred and blackened, and the ground is covered in ash and charred debris. The sky is visible in the background.

Work Area 17 Before	Work Area 17 After
